

| Map ID | Details | Compass Direction | Estimated Distance From Site | Contact | NGR |
|--------|--|-------------------|------------------------------|---------|------------------|
| | Local Authority Landfill Coverage | | | | |
| | Name: Huntingdonshire District Council - Has no landfill data to supply | - | 0 | 1 | 517680 283460 |
| | Local Authority Landfill Coverage | | | | |
| | Name: Cambridgeshire County Council - Has no landfill data to supply | - | 0 | 3 | 517680 283460 |

| Map ID | Details | Compass Direction | Estimated Distance From Site | Contact | NGR |
|--------|---|-------------------|------------------------------|---------|------------------|
| | BGS Boreholes | | | | |
| 25 | BGS Reference: T118se76 Drilled Length (m): 20 Borehole Name: A1 Alconbury/Fletton Bh 415 | W | 147 | 4 | 517540 283440 |
| | BGS Boreholes | | | | |
| 26 | BGS Reference: T118se55 Drilled Length (m): 6 Borehole Name: A1 Alconbury/Fletton Bh 159 | W | 201 | 4 | 517480 283470 |
| | BGS Boreholes | | | | |
| 27 | BGS Reference: T118se53 Drilled Length (m): 3 Borehole Name: A1 Alconbury/Fletton Tp 157 | SW | 204 | 4 | 517580 283280 |
| | BGS Boreholes | | | | |
| 28 | BGS Reference: T118se54 Drilled Length (m): 3 Borehole Name: A1 Alconbury/Fletton Tp 158 | SW | 212 | 4 | 517490 283370 |
| | BGS Boreholes | | | | |
| 29 | BGS Reference: T118se71 Drilled Length (m): 3 Borehole Name: A1 Alconbury/Fletton Tp 348 | N | 216 | 4 | 517690 283680 |
| | BGS Boreholes | | | | |
| 30 | BGS Reference: T118se70 Drilled Length (m): 3 Borehole Name: A1 Alconbury/Fletton Tp 347 | N | 253 | 4 | 517610 283700 |
| | BGS Boreholes | | | | |
| 31 | BGS Reference: T118se52 Drilled Length (m): 6 Borehole Name: A1 Alconbury/Fletton Bh 155 | S | 263 | 4 | 517610 283210 |
| | BGS Boreholes | | | | |
| 32 | BGS Reference: T118se56 Drilled Length (m): 10 Borehole Name: A1 Alconbury/Fletton Bh 160 | NW | 297 | 4 | 517490 283690 |
| | BGS Boreholes | | | | |
| 33 | BGS Reference: T118se51 Drilled Length (m): 6 Borehole Name: A1 Alconbury/Fletton Bh 154 | SW | 305 | 4 | 517550 283190 |
| | BGS Boreholes | | | | |
| 34 | BGS Reference: T118se50 Drilled Length (m): 6 Borehole Name: A1 Alconbury/Fletton Bh 153 | S | 345 | 4 | 517690 283120 |
| | BGS Boreholes | | | | |
| 35 | BGS Reference: T118se81 Drilled Length (m): Not Supplied Borehole Name: A1 Sawtry Flyover Sb1 | NW | 346 | 4 | 517440 283710 |
| | BGS Boreholes | | | | |
| 36 | BGS Reference: T118se49 Drilled Length (m): 10 Borehole Name: A1 Alconbury/Fletton Bh 150 | S | 369 | 4 | 517590 283100 |
| | BGS Boreholes | | | | |
| 37 | BGS Reference: T118se82 Drilled Length (m): Not Supplied Borehole Name: A1 Sawtry Flyover Sb2 | NW | 376 | 4 | 517390 283700 |
| | BGS Boreholes | | | | |
| 38 | BGS Reference: T118se68 Drilled Length (m): 3 Borehole Name: A1 Alconbury/Fletton Tp 345 | S | 432 | 4 | 517810 283050 |
| | BGS Boreholes | | | | |
| 39 | BGS Reference: T118se48 Drilled Length (m): 6 Borehole Name: A1 Alconbury/Fletton Bh 149 | S | 453 | 4 | 517720 283010 |

| Map ID | Details | Compass Direction | Estimated Distance From Site | Contact | NGR |
|--------|---|-------------------|------------------------------|---------|------------------|
| 40 | BGS Boreholes BGS Reference: T118se69 Drilled Length (m): 3 Borehole Name: A1 Alconbury/Fletton Tp 346 | SE | 455 | 4 | 517920 283070 |
| 41 | BGS Boreholes BGS Reference: T118se47 Drilled Length (m): 6 Borehole Name: A1 Alconbury/Fletton Bh 148 | S | 468 | 4 | 517670 283010 |
| 42 | BGS Boreholes BGS Reference: T118se57 Drilled Length (m): 3 Borehole Name: A1 Alconbury/Fletton Tp 161 | NW | 499 | 4 | 517400 283870 |
| 43 | BGS Boreholes BGS Reference: T118se46 Drilled Length (m): 6 Borehole Name: A1 Alconbury/Fletton Bh 146 | S | 548 | 4 | 517680 282910 |
| 43 | BGS Boreholes BGS Reference: T118se45 Drilled Length (m): 3 Borehole Name: A1 Alconbury/Fletton Tp 145 | S | 553 | 4 | 517670 282910 |
| 44 | BGS Boreholes BGS Reference: T118se77 Drilled Length (m): 20 Borehole Name: A1 Alconbury/Fletton Bh 416 | NW | 631 | 4 | 517360 284010 |
| 45 | BGS Boreholes BGS Reference: T118se44 Drilled Length (m): 6 Borehole Name: A1 Alconbury/Fletton Bh 144 | S | 635 | 4 | 517720 282830 |
| 46 | BGS Boreholes BGS Reference: T118se43 Drilled Length (m): 6 Borehole Name: A1 Alconbury/Fletton Bh 143 | S | 677 | 4 | 517590 282790 |
| 47 | BGS Boreholes BGS Reference: T118se58 Drilled Length (m): 10 Borehole Name: A1 Alconbury/Fletton Bh 163 | NW | 686 | 4 | 517400 284090 |
| 48 | BGS Boreholes BGS Reference: T118se42 Drilled Length (m): 3 Borehole Name: A1 Alconbury/Fletton Tp 141 | S | 746 | 4 | 517670 282720 |
| 49 | BGS Boreholes BGS Reference: T118se41 Drilled Length (m): 6 Borehole Name: A1 Alconbury/Fletton Bh 139 | S | 791 | 4 | 517590 282680 |
| 50 | BGS Boreholes BGS Reference: T118se40 Drilled Length (m): 6 Borehole Name: A1 Alconbury/Fletton Bh 138 | S | 866 | 4 | 517790 282600 |
| 51 | BGS Boreholes BGS Reference: T118se59 Drilled Length (m): 6 Borehole Name: A1 Alconbury/Fletton Bh 164 | NW | 886 | 4 | 517290 284260 |
| 52 | BGS Boreholes BGS Reference: T118se39 Drilled Length (m): 6 Borehole Name: A1 Alconbury/Fletton Bh 136 | S | 894 | 4 | 517610 282570 |
| 53 | BGS Boreholes BGS Reference: T118se38 Drilled Length (m): 3 Borehole Name: A1 Alconbury/Fletton Tp 134 | S | 947 | 4 | 517760 282520 |

A Landmark Information Group Service

Report Reference: 1681251-1-1

ec v9.2

Page 22

Date: 14-Apr-2004

| Map ID | Details | Compass Direction | Estimated Distance From Site | Contact | NGR |
|---|---|-------------------|------------------------------|---------|------------------|
| BGS Boreholes | | | | | |
| 53 | BGS Reference: T118se37 Drilled Length (m): 3 Borehole Name: A1 Alconbury/Fletton Tp 133 | S | 966 | 4 | 517720 282500 |
| BGS Boreholes | | | | | |
| 54 | BGS Reference: T118se60 Drilled Length (m): 6 Borehole Name: A1 Alconbury/Fletton Bh 166 | N | 987 | 4 | 517380 284400 |
| BGS 1:625,000 Solid Geology | | | | | |
| | Description: Oxford Clay and Kellaways Beds | - | 0 | 5 | 517680 283460 |
| Coal Mining Affected Areas | | | | | |
| | Description: In an area which may not be affected by coal mining | - | - | - | - |
| Shallow Mining Hazards | | | | | |
| | Description: No Hazard | - | - | - | - |
| Compressible Ground Subsidence Hazards | | | | | |
| | Description: No Hazard | - | - | - | - |
| Ground Dissolution Subsidence Hazards | | | | | |
| | Description: No Hazard | - | - | - | - |
| Gulls And Cambering Subsidence Hazards | | | | | |
| | Description: No Hazard | - | - | - | - |
| Landslip Subsidence Hazards | | | | | |
| | Risk: Low Source: British Geological Survey, Information Services Group | - | 0 | 5 | 517680 283460 |
| Swelling Clay Subsidence Hazards | | | | | |
| | Risk: Low-Moderate Source: British Geological Survey, Information Services Group | - | 0 | 5 | 517680 283460 |
| Radon Affected Areas | | | | | |
| | Description: Less than 1% of homes are above the Action Level Source: National Radiological Protection Board | - | 0 | 6 | 517680 283460 |
| Radon Protection Measures | | | | | |
| | Type: No radon protective measures are necessary Source: British Geological Survey, Information Services Group | - | 0 | 5 | 517680 283460 |

| Map ID | Details | Compass Direction | Estimated Distance From Site | Contact | NGR |
|---|--|-------------------|------------------------------|---------|------------------|
| Contemporary Trade Directory Entries | | | | | |
| 55 | Name: Chips Away Peterborough Location: 25, Chapel End, Sawtry, Huntingdon, Cambridgeshire, PE28 5TJ Classification: Car Body Repairs Status: Active Positional: Automatically positioned to the address Accuracy: | NW | 571 | - | 517190 283750 |
| Contemporary Trade Directory Entries | | | | | |
| 56 | Name: Allan Fowler Location: 2, Buckingham Way, Sawtry, Huntingdon, Cambridgeshire, PE28 5NF Classification: Furniture Manufacturers - Home & Office Status: Active Positional: Automatically positioned to the address Accuracy: | SW | 596 | - | 517420 282920 |
| Contemporary Trade Directory Entries | | | | | |
| 57 | Name: K Cooper Location: 68, Green End Road, Sawtry, Huntingdon, Cambridgeshire, PE28 5UY Classification: Garage Services Status: Active Positional: Automatically positioned to the address Accuracy: | W | 785 | - | 516940 283200 |
| Contemporary Trade Directory Entries | | | | | |
| 58 | Name: Lutosa (Uk) Ltd Location: The Granary, Sawtry, Huntingdon, Cambridgeshire, PE28 5GW Classification: Food Products - Manufacturers Status: Inactive Positional: Manually positioned to the road within the address or location Accuracy: | NW | 819 | - | 516950 283840 |
| Fuel Station Entries | | | | | |
| 59 | Name: K Cooper Motors Location: 68 Green End Road, Sawtry, HUNTINGDON, Cambridgeshire, PE28 5UY Brand: Q8 Premises Type: Petrol Station Status: Open Positional: Automatically positioned to the address Accuracy: | W | 786 | - | 516940 283200 |
| Fuel Station Entries | | | | | |
| 60 | Name: Toll Bar Service Station Location: Great North Road, Sawtry, HUNTINGDON, Cambridgeshire, PE17 5YY Brand: OBSOLETE Premises Type: Not Applicable Status: Obsolete Positional: Approximate location provided by supplier Accuracy: | S | 993 | - | 517660 282470 |

| Map ID | Details | Compass Direction | Estimated Distance From Site | Contact | NGR |
|---------------------------------|--|-------------------|------------------------------|---------|--------|
| Nitrate Vulnerable Zones | | | | | |
| Name: | Not Supplied | | 0 | 7 | 517680 |
| Area (m2): | 10082415616 | | | | 283460 |
| Source: | Department for Environment, Food and Rural Affairs (DEFRA - formerly FRCA) | | | | |

| Data Type | Version | Update Cycle |
|---|----------------|-----------------------|
| Agency & Hydrological | | |
| Air Pollution Controls Huntingdonshire District Council Environmental Health Services | June-2003 | Annual Rolling Update |
| Air Pollution Control Enforcements Huntingdonshire District Council Environmental Health Services | June-2003 | Annual Rolling Update |
| Contaminated Land Register Entries and Notices Huntingdonshire District Council Environmental Health Services | April-2004 | Annual Rolling Update |
| Discharge Consents Environment Agency Anglian Region | December-2003 | Bi-Annually |
| Enforcement and Prohibition Notices Environment Agency Anglian Region | February-2004 | As notified |
| Integrated Pollution Controls Environment Agency Anglian Region | January-2004 | Quarterly |
| Integrated Pollution Prevention And Control Environment Agency Anglian Region | January-2004 | Quarterly |
| Pollution Incidents to Controlled Waters Environment Agency Anglian Region | September-1999 | Not Applicable |
| Substantiated Pollution Incident Register Environment Agency - Anglian Region Central Area | January-2004 | Bi-Annually |
| Prosecutions Relating to Authorised Processes Environment Agency Anglian Region | April-2004 | As notified |
| Prosecutions Relating to Controlled Waters Environment Agency Anglian Region | March-2004 | As notified |
| Red List Discharge Consents Environment Agency Anglian Region | January-2004 | Quarterly |
| Registered Radioactive Substances Environment Agency Anglian Region | January-2004 | Quarterly |
| River Quality Environment Agency Head Office | November-2001 | Not Applicable |
| River Quality Biology Sampling Points Environment Agency Head Office | September-2003 | Annually |
| River Quality Chemistry Sampling Points Environment Agency Head Office | January-2004 | Annually |
| Water Abstractions Environment Agency Anglian Region | December-2003 | Bi-Annually |
| Groundwater Vulnerability Environment Agency Head Office | December-2003 | Not Applicable |

| Data Type | Version | Update Cycle |
|---|----------------|----------------|
| Agency & Hydrological | | |
| Drift Deposits Environment Agency Head Office | January-1999 | Not Applicable |
| Fluvial Indicative Floodplains Environment Agency Head Office | December-2003 | Annually |
| Tidal Indicative Floodplains Environment Agency Head Office | December-2003 | Annually |
| Source Protection Zones Environment Agency Head Office | December-2003 | Variable |
| River Flood Data (Scotland) Centre for Ecology and Hydrology | September-1999 | Not Applicable |

| Data Type | Version | Update Cycle |
|---|----------------------|----------------------------------|
| Waste | | |
| BGS Recorded Landfill Sites British Geological Survey Information Services Group | June-1996 | Not Applicable |
| Integrated Pollution Control Registered Waste Sites Environment Agency Anglian Region | January-2004 | Quarterly |
| Licensed Waste Management Facilities (Landfill Boundaries) Environment Agency - Anglian Region Central Area | December-2003 | Bi-Annually |
| Licensed Waste Management Facilities (Locations) Environment Agency - Anglian Region Central Area | January-2004 | Bi-Annually |
| Local Authority Landfill Coverage Cambridgeshire County Council Huntingdonshire District Council Environmental Health Services | May-2000 May-2000 | Not Applicable Not Applicable |
| Registered Landfill Sites Environment Agency - Anglian Region Central Area | March-2003 | Variable |
| Registered Waste Transfer Sites Environment Agency - Anglian Region Central Area | March-2003 | Variable |
| Registered Waste Treatment or Disposal Sites Environment Agency - Anglian Region Central Area | March-2003 | Variable |











| Data Type | Version | Update Cycle |
|---|---------------|-----------------------|
| Hazardous Substances | | |
| Control of Major Accident Hazards Sites (COMAH) Health and Safety Executive | May-2001 | Variable |
| Explosive Sites Health and Safety Executive | February-2004 | Bi-Annually |
| Notification of Installations Handling Hazardous Substances (NIHHS) Health and Safety Executive | November-2000 | Not Applicable |
| Planning Hazardous Substance Consents Huntingdonshire District Council Cambridgeshire County Council | July-2003 | Annual Rolling Update |
| | May-2003 | Annual Rolling Update |
| Planning Hazardous Substance Enforcements Huntingdonshire District Council Cambridgeshire County Council | July-2003 | Annual Rolling Update |
| | May-2003 | Annual Rolling Update |

| Data Type | Version | Update Cycle |
|---|----------------|----------------|
| Geological | | |
| BGS Boreholes British Geological Survey National Geological Records Centre | January-2004 | Quarterly |
| BGS Recorded Mineral Sites British Geological Survey Information Services Group | October-2003 | Bi-Annually |
| BGS 1:625,000 Solid Geology British Geological Survey Information Services Group | August-1996 | Not Applicable |
| Brine Compensation Areas Cheshire Brine Subsidence Compensation Board | November-2002 | As notified |
| Coal Mining Affected Areas The Coal Authority Mining Report Service | December-2003 | As notified |
| Shallow Mining Hazards British Geological Survey Information Services Group | August-2002 | Variable |
| Compressible Ground Subsidence Hazards British Geological Survey Information Services Group | August-2002 | Variable |
| Ground Dissolution Subsidence Hazards British Geological Survey Information Services Group | August-2002 | Variable |
| Gulls And Cambering Subsidence Hazards British Geological Survey Information Services Group | August-2002 | Variable |
| Landslip Subsidence Hazards British Geological Survey Information Services Group | August-2002 | Variable |
| Swelling Clay Subsidence Hazards British Geological Survey Information Services Group | August-2002 | Variable |
| Mining Instability Ove Arup & Partners | October-2000 | Not Applicable |
| Natural and Mining Cavities Peter Brett Associates Consulting Engineers | October-2001 | Variable |
| Radon Affected Areas National Radiological Protection Board | September-1999 | Not Applicable |
| Radon Protection Measures British Geological Survey Information Services Group | August-2002 | Variable |

| Data Type | Version | Update Cycle |
|--|---------------|--------------|
| Industrial Land Use | | |
| Contemporary Trade Directory Entries Thomson Directories | January-2004 | Bi-Annually |
| Fuel Station Entries Catalist Ltd (Fuel Station Data) | February-2004 | Quarterly |

| Data Type | Version | Update Cycle |
|--|----------------|----------------|
| Sensitive Land Uses | | |
| Areas of Outstanding Natural Beauty The Countryside Agency | October-2003 | Annually |
| Environmentally Sensitive Areas Department for Environment, Food and Rural Affairs (DEFRA - formerly FRCA) | January-2004 | Annually |
| Forest Parks Forestry Commission | April-1997 | Not Applicable |
| Local Nature Reserves Huntingdonshire District Council | September-1999 | As notified |
| Marine Nature Reserves English Nature | January-2004 | Bi-Annually |
| National Nature Reserves English Nature | January-2004 | Bi-Annually |
| National Parks The Countryside Agency | October-2003 | Annually |
| Nitrate Sensitive Areas Department for Environment, Food and Rural Affairs (DEFRA - formerly FRCA) | December-2003 | Not Applicable |
| Nitrate Vulnerable Zones Department for Environment, Food and Rural Affairs (DEFRA - formerly FRCA) | November-2002 | Annually |
| Ramsar Sites English Nature | January-2004 | Bi-Annually |
| Sites of Special Scientific Interest English Nature | January-2004 | Bi-Annually |
| Special Areas of Conservation English Nature | January-2004 | Bi-Annually |
| Special Protection Areas English Nature | January-2004 | Bi-Annually |

Some of the organisations who provide data which is used within the report

| | |
|---|---|
| <p>Ordnance Survey</p> |  Licensed Partner |
| <p>Environment Agency</p> |  ENVIRONMENT AGENCY |
| <p>Scottish Environment Protection Agency</p> |  SEPA Scottish Environment Protection Agency |
| <p>The Coal Authority</p> |  The COAL AUTHORITY |
| <p>British Geological Survey</p> |  British Geological Survey <small>NATURAL ENVIRONMENT RESEARCH COUNCIL</small> Value Added Reseller |
| <p>Centre for Ecology and Hydrology</p> |  Centre for Ecology & Hydrology <small>NATURAL ENVIRONMENT RESEARCH COUNCIL</small> |
| <p>Countryside Council for Wales</p> |  CYNGOR CEFN GWLAD CYMRU COUNTRYSIDE COUNCIL FOR WALES |
| <p>Scottish Natural Heritage</p> | SCOTTISH NATURAL HERITAGE  |
| <p>English Nature <small>Site of Special Scientific Interest, National Nature Reserve, Ramsar, Special Protection Area, Special Conservation Area, Marine Nature Reserve data (derived from Ordnance Survey 1:10000 raster) is provided by, and used with the permission of, English Nature who retain the copyright and Intellectual Property Rights for the data</small></p> |  ENGLISH NATURE |
| <p>National Radiological Protection Board</p> |  nrpb <small>National Radiological Protection Board</small> |
| <p>Ove Arup <small>The Data provided above was obtained on Licence from Ove Arup & Partners Limited (for further information, contact mining.review@arup.com). No reproduction or further use of such Data is to be made without the prior written consent of Ove Arup & Partners Limited. The information and data supplied in the product are derived from publicly available records and other third party sources and neither Ove Arup & Partners nor Landmark warrant the accuracy or completeness of such information or data.</small></p> | ARUP |

Contact Name and Address

| | | |
|-----------------|--|---|
| <p>1</p> | <p>Huntingdonshire District Council Environmental Health Services Pathfinder House St Mary's Street Huntingdon Cambridgeshire PE29 3TN</p> | <p>Telephone 01480 388312 Fax 01480 388099</p> |
| <p>2</p> | <p>Environment Agency National Customer Contact Centre (NCCC) PO Box 544 Templeborough Rotherham S60 1BY enquiries@environment-agency.gov.uk</p> | <p>Telephone 08708 506 506</p> |
| <p>3</p> | <p>Cambridgeshire County Council Shire Hall Castle Hill Cambridge Cambridgeshire CB3 0AP www.camcnty.gov.uk</p> | <p>Telephone 01223 717111 Fax 01223 717201</p> |
| <p>4</p> | <p>British Geological Survey National Geological Records Centre Keyworth Nottingham Nottinghamshire NG12 5GG ngis@bgs.ac.uk www.bgs.ac.uk</p> | <p>Telephone 0115 936 3109 Fax 0115 936 3276</p> |
| <p>5</p> | <p>British Geological Survey Information Services Group Kingsley Dunham Centre Keyworth Nottingham Nottinghamshire NG12 5GG www.bgs.ac.uk</p> | <p>Telephone 0115 936 3100 Fax 0115 936 3200</p> |

Contact Name and Address

6 National Radiological Protection Board

Chilton
Didcot
Oxfordshire
OX11 0RQ

Telephone 01235 831600
Fax 01235 833891

**7 Department for Environment, Food and Rural Affairs (DEFRA
- formerly FRCA)**

Government Buildings
Otley Road
Lawnswood
Leeds
West Yorkshire
LS16 5QT

Telephone 0113 2613333
Fax 0113 230 0879

Contact Name and Address

Catalist Ltd (Fuel Station Data)

Richmond House

22 Richmond Hill

Clifton

Bristol

Avon

BS8 1BA

Mark@catalist-uk.com

Telephone 0117 923 7113

Fax 0117 923 7166

The Coal Authority Mining Report Service

200 Lichfield Lane

Mansfield

Nottinghamshire

NG18 4RG

thecoalauthority@coal.gov.uk

Telephone 0845 7626848

DX 716176 Mansfield 5

Landmark Information Group Limited

6 - 7 Abbey Court

Eagle Way

Sowton

Exeter

Devon

EX2 7HY

mailbox@landmark-information.co.uk

www.landmark-information.co.uk

Telephone 01392 441702

Fax 01392 441709

Please note that the Environment Agency/SEPA have a charging policy in place for enquiries

Envirocheck[®] Report:

Historical Map List

Report on:

Land Off Old Heath Road
Sawtry
Cambs.

National Grid Reference :

517680, 283460

Prepared For :

Richard Jackson P'Ship
220761
26 High Street
Hadleigh IP7 5AP

Your Reference

Ms J Foden, 25864

© Landmark Information Group Limited 2004. The Copyright on the information and data and its format as contained in this Envirocheck[®] Report ("Report") is the property of Landmark Information Group Limited ("Landmark") and several other Data Providers, including (but not limited to) Ordnance Survey, British Geological Survey, the Environment Agency and English Nature, and must not be reproduced in whole or in part by photocopying or any other method. The Report is supplied under Landmark's Terms and Conditions accepted by the Customer. Additional copies may be obtained from Landmark, subject to Landmark's charges in force from time to time. The Copyright, design rights and any other intellectual rights shall remain the exclusive property of Landmark and /or other Data providers, whose Copyright material has been included in this Report.

Ordnance Survey County Series Published 1889

| County | Mapsheet | Scale | Year |
|-----------------|----------|---------|------|
| Huntingdonshire | 009_15 | 1:2,500 | 1889 |
| Huntingdonshire | 013_03 | 1:2,500 | 1889 |

Ordnance Survey County Series Published 1901

| County | Mapsheet | Scale | Year |
|-----------------|----------|---------|------|
| Huntingdonshire | 009_15 | 1:2,500 | 1901 |
| Huntingdonshire | 013_03 | 1:2,500 | 1901 |

Ordnance Survey County Series Published 1926

| County | Mapsheet | Scale | Year |
|-----------------|----------|---------|------|
| Huntingdonshire | 009_15 | 1:2,500 | 1926 |
| Huntingdonshire | 013_03 | 1:2,500 | 1926 |

Ordnance Survey Plan Published 1976

| National Grid Series | Mapsheet | Scale | Year |
|----------------------|----------|---------|------|
| Ordnance Survey Plan | TL1783 | 1:2,500 | 1976 |
| Ordnance Survey Plan | TL1883 | 1:2,500 | 1976 |

Ordnance Survey Plan Published 1989

| National Grid Series | Mapsheet | Scale | Year |
|----------------------|----------|---------|------|
| Ordnance Survey Plan | TL1783 | 1:2,500 | 1989 |

Ordnance Survey County Series Published 1891 to 1892

| County | Mapsheet | Scale | Year |
|-----------------|----------|----------|------|
| Huntingdonshire | 009_SE | 1:10,560 | 1891 |
| Huntingdonshire | 009_SW | 1:10,560 | 1891 |
| Huntingdonshire | 013_NE | 1:10,560 | 1891 |
| Huntingdonshire | 013_NW | 1:10,560 | 1892 |

Ordnance Survey County Series Published 1902

| County | Mapsheet | Scale | Year |
|-----------------|----------|----------|------|
| Huntingdonshire | 009_SE | 1:10,560 | 1902 |
| Huntingdonshire | 009_SW | 1:10,560 | 1902 |
| Huntingdonshire | 013_NE | 1:10,560 | 1902 |
| Huntingdonshire | 013_NW | 1:10,560 | 1902 |

Ordnance Survey County Series Published 1901

| County | Mapsheet | Scale | Year |
|------------------|----------|----------|------|
| Northamptonshire | 020_SW | 1:10,560 | 1901 |

Ordnance Survey County Series Published 1926 to 1927

| County | Mapsheet | Scale | Year |
|-----------------|----------|----------|------|
| Huntingdonshire | 009_SE | 1:10,560 | 1927 |
| Huntingdonshire | 009_SW | 1:10,560 | 1927 |
| Huntingdonshire | 013_NE | 1:10,560 | 1926 |
| Huntingdonshire | 013_NW | 1:10,560 | 1927 |

Ordnance Survey County Series Published 1927

| County | Mapsheet | Scale | Year |
|------------------|----------|----------|------|
| Northamptonshire | 020_SW | 1:10,560 | 1927 |

Ordnance Survey County Series Published 1952

| County | Mapsheet | Scale | Year |
|-----------------|----------|----------|------|
| Huntingdonshire | 009_SE | 1:10,560 | 1952 |
| Huntingdonshire | 009_SW | 1:10,560 | 1952 |
| Huntingdonshire | 013_NE | 1:10,560 | 1952 |
| Huntingdonshire | 013_NW | 1:10,560 | 1952 |

Ordnance Survey County Series Published 1952

| County | Mapsheet | Scale | Year |
|------------------|----------|----------|------|
| Northamptonshire | 020_SW | 1:10,560 | 1952 |

Ordnance Survey Plan Published 1958

| National Grid Series | Mapsheet | Scale | Year |
|----------------------|----------|----------|------|
| Ordnance Survey Plan | TL18SE | 1:10,560 | 1958 |

Ordnance Survey Plan Published 1982

| National Grid Series | Mapsheet | Scale | Year |
|----------------------|----------|----------|------|
| Ordnance Survey Plan | TL18SE | 1:10,000 | 1982 |

Ordnance Survey Plan Published 1991

| National Grid Series | Mapsheet | Scale | Year |
|----------------------|----------|----------|------|
| Ordnance Survey Plan | TL18SE | 1:10,000 | 1991 |

Ordnance Survey Plan Published 2000

| National Grid Series | Mapsheet | Scale | Year |
|----------------------|----------|----------|------|
| Ordnance Survey Plan | TL18SE | 1:10,000 | 2000 |