






**KEY**

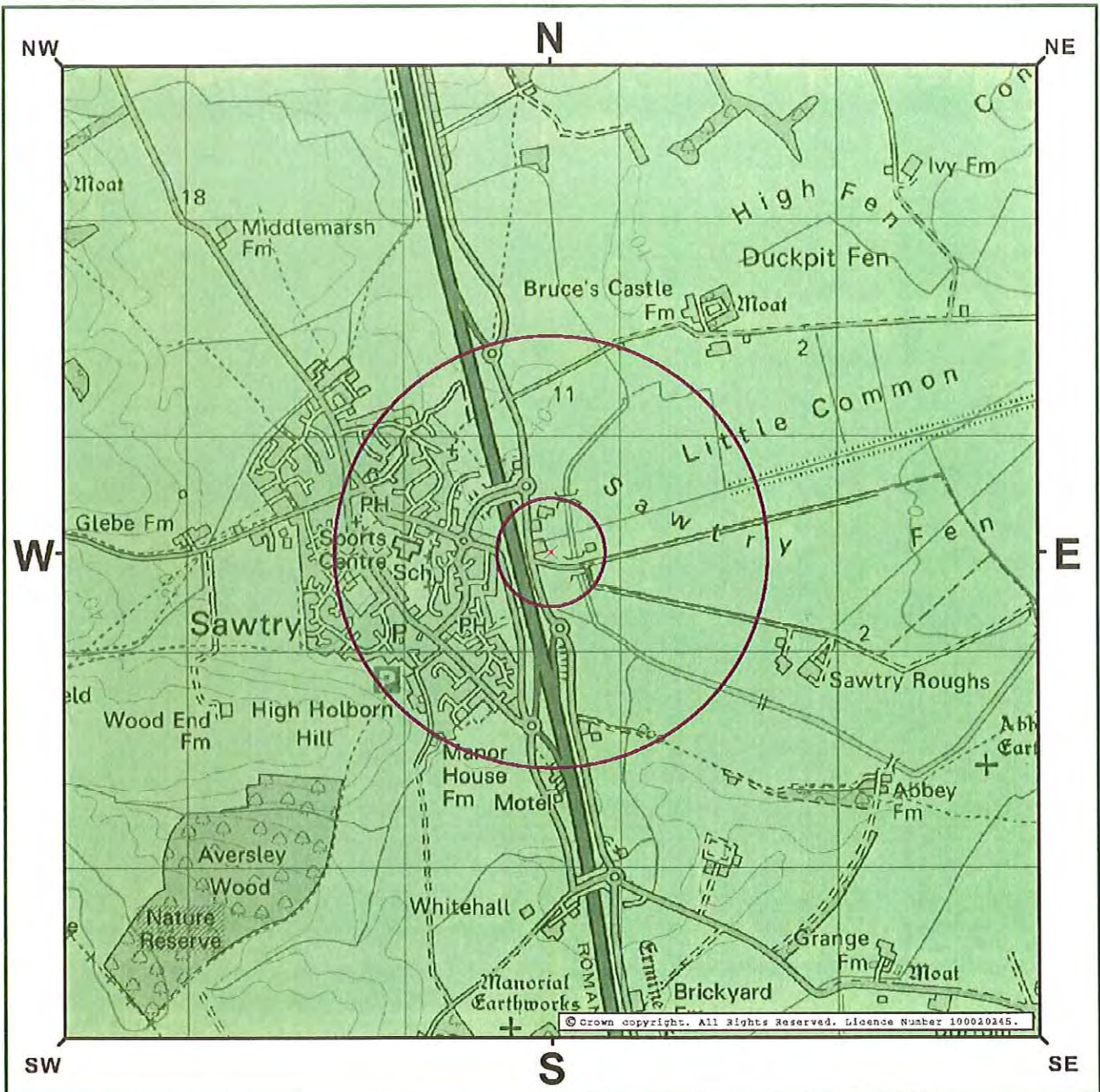
**General**

-  Specified Site
-  Bearing Reference Point
-  Buffer

**Agency & Hydrological**

**Environment Agency Indicative Floodplain**

-  Indicative Fluvial Floodplain
-  Indicative Tidal Floodplain



**KEY**

**General**

- Specified Site
- Bearing Reference Point
- Buffer

**Groundwater Vulnerability**

**Geological Classes**

Major Aquifer  
(High Permeable)

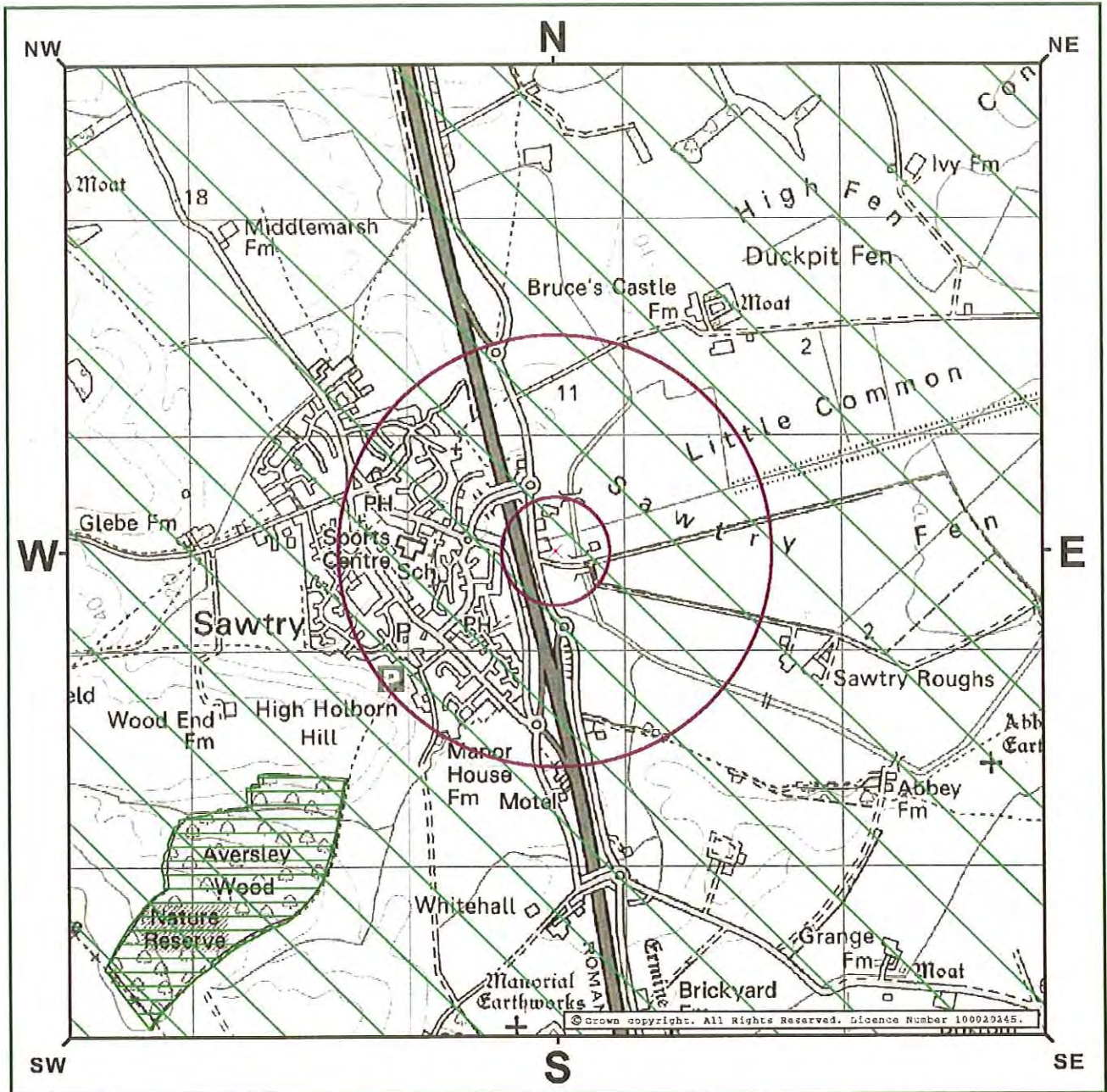
Minor Aquifer  
(Variable Permeable)

Non Aquifer  
(Negligibly Permeable)

**Soil Classes**

- High (H) 1, 2, 3, U
- Intermediate (I) 1, 2
- Low
- High (H) 1, 2, 3, U
- Intermediate (I) 1, 2
- Low

Drift Deposit



**KEY**

**General**

- |                                    |                                |                                     |
|------------------------------------|--------------------------------|-------------------------------------|
| Specified Site                     | Environmentally Sensitive Area | Nitrate Sensitive Area              |
| Bearing Reference Point            | Forest Park                    | Nitrate Vulnerable Zone             |
| Buffer                             | Local Nature Reserve           | Ramsar Site                         |
| <b>Sensitive Land Uses</b>         | Marine Nature Reserve          | Site of Special Scientific Interest |
| Area of Adopted Green Belt         | National Nature Reserve        | Special Area of Conservation        |
| Area of Unadopted Green Belt       | National Park                  | Special Protection Area             |
| Area of Outstanding Natural Beauty | National Scenic Area           |                                     |

**Envirocheck<sup>®</sup> Report**

**Datasheet**

**Report on:**

Land off Old Heath Road  
Sawtry  
Cambs.

**National Grid Reference :**

517680, 283460

**Prepared For :**

Richard Jackson P'ship  
26 High Street  
Hadleigh  
IP7 5AP

**Your Reference:**

Ms J Foden,25864

---

**Summary**

---

**Agency & Hydrological**

---

**Waste**

---

**Hazardous Substances**

---

**Geological**

---

**Industrial Land Use**

---

**Sensitive Land Use**

---

**Data Currency**

---

**Data Suppliers & Copyright Statements**

---

**Useful Contacts**

---

**BGS Borehole Order Form**

---

**Introduction**

The Environment Act 1995 has made site sensitivity a key issue, as the legislation pays as much attention to the pathways by which contamination could spread, and to the vulnerable targets of contamination, as it does the potential sources of contamination. For this reason, Landmark's Site Sensitivity Datasheet places great emphasis on statutory data provided by the Environment Agency and the Scottish Environment Protection Agency; it also incorporates data from English Nature (and the Scottish and Welsh equivalents), the Environment Agency (and the Scottish equivalent) and Local Authorities; and highlights hydrogeological features required by environmental and geotechnical consultants. It does not include any information concerning past uses of land. The datasheet is produced by querying the legend database to 1km from a single point or a site boundary provided by the client

In the attached datasheet the National Grid References (NGRs) are rounded to the nearest 10m in accordance with Landmark's agreements with a number of Data Suppliers

**Copyright Notice**

© Landmark Information Group Limited 2004. The Copyright on the information and data and its format as contained in this Envirocheck® Report ("Report") is the property of Landmark Information Group Limited ("Landmark") and several other Data Providers, including (but not limited to) Ordnance Survey, British Geological Survey, the Environment Agency and English Nature, and must not be reproduced in whole or in part by photocopying or any other method. The Report is supplied under Landmark's Terms and Conditions accepted by the Customer. Additional copies may be obtained from Landmark, subject to Landmark's charges in force from time to time. The Copyright, design rights and any other intellectual rights shall remain the exclusive property of Landmark and /or other Data providers, whose Copyright material has been included in this Report.

Data Type	On Site	0 to 250m	251 to 500m	501 to 1000m (*up to 2000m)
<b>Agency &amp; Hydrological</b>				
Air Pollution Controls				1
Air Pollution Control Enforcements				
Contaminated Land Register Entries and Notices				
Discharge Consents			2	15
Enforcement and Prohibition Notices				
Integrated Pollution Controls				
Integrated Pollution Prevention And Control				
Nearest Surface Water Feature		Yes		
Pollution Incidents to Controlled Waters				3
Substantiated Pollution Incident Register				
Prosecutions Relating to Authorised Processes				
Prosecutions Relating to Controlled Waters				
Red List Discharge Consents				
Registered Radioactive Substances				
River Quality				1
River Quality Biology Sampling Points				1
River Quality Chemistry Sampling Points				
Water Abstractions		5	2	4 (*18)
Groundwater Vulnerability	Yes			
Fluvial Indicative Floodplains	Yes			
Tidal Indicative Floodplains				
Source Protection Zones				
River Flood Data (Scotland)				
<b>Waste</b>				
BGS Recorded Landfill Sites				
Integrated Pollution Control Registered Waste Sites				
Licensed Waste Management Facilities (Landfill Boundaries)				
Licensed Waste Management Facilities (Locations)				
Local Authority Recorded Landfill Sites				
Registered Landfill Sites				
Registered Waste Transfer Sites				
Registered Waste Treatment or Disposal Sites				

Data Type	On Site	0 to 250m	251 to 500m	501 to 1000m (*up to 2000m)
<b>Hazardous Substances</b>				
Control of Major Accident Hazards Sites (COMAH)				
Explosive Sites				
Notification of Installations Handling Hazardous Substances (NIHHS)				
Planning Hazardous Substance Consents				
Planning Hazardous Substance Enforcements				
<b>Geological</b>				
BGS Boreholes		5	13	14
BGS Recorded Mineral Sites				
BGS 1:625,000 Solid Geology	Yes			
Brine Compensation Areas				
Coal Mining Affected Areas				
Shallow Mining Hazards				
Compressible Ground Subsidence Hazards				
Ground Dissolution Subsidence Hazards				
Gulls And Cambering Subsidence Hazards				
Landslip Subsidence Hazards	Yes			
Swelling Clay Subsidence Hazards	Yes			
Mining Instability				
Natural and Mining Cavities				
Radon Affected Areas	Yes			
Radon Protection Measures	Yes			
<b>Industrial Land Use</b>				
Contemporary Trade Directory Entries				4
Fuel Station Entries				2

Data Type	On Site	0 to 250m	251 to 500m	501 to 1000m (*up to 2000m)
<b>Sensitive Land Uses</b>				
Areas of Adopted Green Belt				
Areas of Unadopted Green Belt				
Areas of Outstanding Natural Beauty				
Environmentally Sensitive Areas				
Forest Parks				
Local Nature Reserves				
Marine Nature Reserves				
National Nature Reserves				
National Parks				
National Scenic Areas				
Nitrate Sensitive Areas				
Nitrate Vulnerable Zones	1			
Ramsar Sites				
Sites of Special Scientific Interest				
Special Areas of Conservation				
Special Protection Areas				



Map ID	Details	Compass Direction	Estimated Distance From Site	Contact	NGR
<b>Air Pollution Controls</b>					
1	<p>Name: K Cooper Motors</p> <p>Location: 68 Green End Road, Sawtry, HUNTINGDON, Cambridgeshire, PE17 5UY</p> <p>Authority: Huntingdonshire District Council, Environmental Health Services</p> <p>Permit Reference: 1/98</p> <p>Dated: Not Supplied</p> <p>Process Type: Local Authority Air Pollution Control</p> <p>Description: PG1/1 Waste oil burners, less than 0.4MW net rated thermal input</p> <p>Status: Application has been authorised and any conditions apply to the operator</p> <p>Positional Accuracy: Automatically positioned to the address</p>	W	785	1	516940 283200
<b>Discharge Consents</b>					
2	<p>Operator: Anglian Water Services Ltd.</p> <p>Property Type: Not Supplied</p> <p>Location: Storm Sewers At Sawtry Ps</p> <p>Authority: Environment Agency, Anglian Region</p> <p>Catchment Area: Old River Nene / Middle Level</p> <p>Reference: Aw1nf930</p> <p>Permit Version: 1</p> <p>Effective Date: 30th April 1971</p> <p>Issued Date: 30th April 1971</p> <p>Revocation Date: Not Supplied</p> <p>Discharge Type: Storm /emergency overflow</p> <p>Discharge Drain</p> <p>Environment: Black Horse Drain</p> <p>Receiving Water: Pre National Rivers Authority Legislation where issue date &lt; 01/09/1989</p> <p>Status: Located by supplier to within 100m</p> <p>Positional Accuracy:</p>	S	261	2	517700 283200
<b>Discharge Consents</b>					
3	<p>Operator: Anglian Water Services Ltd.</p> <p>Property Type: Not Supplied</p> <p>Location: Surface Water Sewers, Near Fen Lane, Sawtry</p> <p>Authority: Environment Agency, Anglian Region</p> <p>Catchment Area: Old River Nene / Middle Level</p> <p>Reference: Aw1nf926</p> <p>Permit Version: 1</p> <p>Effective Date: 15th April 1971</p> <p>Issued Date: 15th April 1971</p> <p>Revocation Date: Not Supplied</p> <p>Discharge Type: Discharge Of Other Matter-Surface Water</p> <p>Discharge Drain</p> <p>Environment: Black Horse Drain</p> <p>Receiving Water: Pre National Rivers Authority Legislation where issue date &lt; 01/09/1989</p> <p>Status: Located by supplier to within 100m</p> <p>Positional Accuracy:</p>	SW	413	2	517300 283300
<b>Discharge Consents</b>					
4	<p>Operator: Anglian Water Services Ltd.</p> <p>Property Type: Sewage Disposal Works - Water Company</p> <p>Location: Sawtry Stw, Sawtry, Huntingdon, Cambridgeshire</p> <p>Authority: Environment Agency, Anglian Region</p> <p>Catchment Area: Old River Nene / Middle Level</p> <p>Reference: Awcnf1187</p> <p>Permit Version: 5</p> <p>Effective Date: 25th March 2003</p> <p>Issued Date: 25th March 2003</p> <p>Revocation Date: 31st March 2003</p> <p>Discharge Type: Sewage Discharges - Final/Treated Effluent - Water Company</p> <p>Discharge Freshwater Stream/River</p> <p>Environment: Trib Of Middle Level Catch Drn</p> <p>Receiving Water: Modified (Water Resources Act 1991, Schedule 10 as amended by Environment Act 1995)</p> <p>Status: Located by supplier to within 10m</p> <p>Positional Accuracy:</p>	S	849	2	517990 282670

Map ID	Details	Compass Direction	Estimated Distance From Site	Contact	NGR
4	<p><b>Discharge Consents</b></p> <p>Operator: Anglian Water Services Ltd.  Property Type: Sewage Disposal Works - Water Company  Location: Sawtry Stw,Sawtry,Huntingdon,Cambridgeshire  Authority: Environment Agency, Anglian Region  Catchment Area: Old River Nene / Middle Level  Reference: Awcnf1187  Permit Version: 6  Effective Date: 1st April 2003  Issued Date: 25th March 2003  Revocation Date: Not Supplied  Discharge Type: Sewage Discharges - Final/Treated Effluent - Water Company  Discharge: Freshwater Stream/River  Environment:  Receiving Water: Trib Of Middle Level Catch Dm  Status: Modified (Water Resources Act 1991, Schedule 10 as amended by Environment Act 1995)  Positional Accuracy: Located by supplier to within 10m</p>	S	849	2	517990 282670
4	<p><b>Discharge Consents</b></p> <p>Operator: Anglian Water Services Ltd.  Property Type: Sewage Disposal Works - Water Company  Location: Sawtry Stw,Sawtry,Huntingdon,Cambridgeshire  Authority: Environment Agency, Anglian Region  Catchment Area: Old River Nene / Middle Level  Reference: Awcnf1187  Permit Version: 1  Effective Date: 25th November 1989  Issued Date: 25th November 1989  Revocation Date: 31st July 1992  Discharge Type: Sewage Discharges - Stw Storm Overflow/Storm Tank - Water Company  Discharge: Freshwater Stream/River  Environment:  Receiving Water: Monks Lode Old Course River Ne  Status: Post National Rivers Authority Legislation where issue date &gt; 31/08/1989  Positional Accuracy: Located by supplier to within 10m</p>	S	867	2	517990 282650
4	<p><b>Discharge Consents</b></p> <p>Operator: Anglian Water Services Ltd.  Property Type: Sewage Disposal Works - Water Company  Location: Sawtry Stw,Sawtry,Huntingdon,Cambridgeshire  Authority: Environment Agency, Anglian Region  Catchment Area: Old River Nene / Middle Level  Reference: Awcnf1187  Permit Version: 2  Effective Date: 1st August 1992  Issued Date: 25th November 1989  Revocation Date: 31st January 1993  Discharge Type: Sewage Discharges - Stw Storm Overflow/Storm Tank - Water Company  Discharge: Freshwater Stream/River  Environment:  Receiving Water: Monks Lode Old Course River Ne  Status: Post National Rivers Authority Legislation where issue date &gt; 31/08/1989  Positional Accuracy: Located by supplier to within 10m</p>	S	867	2	517990 282650
4	<p><b>Discharge Consents</b></p> <p>Operator: Anglian Water Services Ltd.  Property Type: Sewage Disposal Works - Water Company  Location: Sawtry Stw,Sawtry,Huntingdon,Cambridgeshire  Authority: Environment Agency, Anglian Region  Catchment Area: Old River Nene / Middle Level  Reference: Awcnf1187  Permit Version: 3  Effective Date: 1st February 1993  Issued Date: 25th November 1989  Revocation Date: 17th December 2000  Discharge Type: Sewage Discharges - Stw Storm Overflow/Storm Tank - Water Company  Discharge: Freshwater Stream/River  Environment:  Receiving Water: Monks Lode Old Course River Ne  Status: Post National Rivers Authority Legislation where issue date &gt; 31/08/1989  Positional Accuracy: Located by supplier to within 10m</p>	S	867	2	517990 282650

Map ID	Details	Compass Direction	Estimated Distance From Site	Contact	NGR
4	<p><b>Discharge Consents</b></p> <p>Operator: Anglian Water Services Ltd.  Property Type: Sewage Disposal Works - Water Company  Location: Sawtry Stw,Sawtry,Huntingdon,Cambridgeshire  Authority: Environment Agency, Anglian Region  Catchment Area: Old River Nene / Middle Level  Reference: Awcnf1187  Permit Version: 4  Effective Date: 18th December 2000  Issued Date: 18th December 2000  Revocation Date: 24th March 2003  Discharge Type: Sewage Discharges - Stw Storm Overflow/Storm Tank - Water Company  Discharge: Freshwater Stream/River  Environment:  Receiving Water: Monks Lode Old Course River Ne  Status: Modified (Water Resources Act 1991, Schedule 10 as amended by Environment Act 1995)  Positional Accuracy: Located by supplier to within 10m</p>	S	867	2	517990 282650
5	<p><b>Discharge Consents</b></p> <p>Operator: Anglian Water Services Ltd.  Property Type: Sewage Disposal Works - Water Company  Location: Sawtry Stw,Sawtry,Huntingdon,Cambridgeshire  Authority: Environment Agency, Anglian Region  Catchment Area: Old River Nene / Middle Level  Reference: Awcnf1187  Permit Version: 1  Effective Date: 25th November 1989  Issued Date: 25th November 1989  Revocation Date: 31st July 1992  Discharge Type: Sewage Discharges - Final/Treated Effluent - Water Company  Discharge: Freshwater Stream/River  Environment:  Receiving Water: Monks Lode Old Course River Ne  Status: Post National Rivers Authority Legislation where issue date &gt; 31/08/1989  Positional Accuracy: Located by supplier to within 100m</p>	SE	868	2	518100 282700
5	<p><b>Discharge Consents</b></p> <p>Operator: Anglian Water Services Ltd.  Property Type: Sewage Disposal Works - Water Company  Location: Sawtry Stw,Sawtry,Huntingdon,Cambridgeshire  Authority: Environment Agency, Anglian Region  Catchment Area: Old River Nene / Middle Level  Reference: Awcnf1187  Permit Version: 2  Effective Date: 1st August 1992  Issued Date: 25th November 1989  Revocation Date: 31st January 1993  Discharge Type: Sewage Discharges - Final/Treated Effluent - Water Company  Discharge: Freshwater Stream/River  Environment:  Receiving Water: Monks Lode Old Course River Ne  Status: Post National Rivers Authority Legislation where issue date &gt; 31/08/1989  Positional Accuracy: Located by supplier to within 100m</p>	SE	868	2	518100 282700
5	<p><b>Discharge Consents</b></p> <p>Operator: Anglian Water Services Ltd.  Property Type: Sewage Disposal Works - Water Company  Location: Sawtry Stw,Sawtry,Huntingdon,Cambridgeshire  Authority: Environment Agency, Anglian Region  Catchment Area: Old River Nene / Middle Level  Reference: Awcnf1187  Permit Version: 3  Effective Date: 1st February 1993  Issued Date: 25th November 1989  Revocation Date: 17th December 2000  Discharge Type: Sewage Discharges - Final/Treated Effluent - Water Company  Discharge: Freshwater Stream/River  Environment:  Receiving Water: Monks Lode Old Course River Ne  Status: Post National Rivers Authority Legislation where issue date &gt; 31/08/1989  Positional Accuracy: Located by supplier to within 100m</p>	SE	868	2	518100 282700

Map ID	Details	Compass Direction	Estimated Distance From Site	Contact	NGR
<b>Discharge Consents</b>					
5	<p>Operator: Anglian Water Services Ltd.  Property Type: Sewage Disposal Works - Water Company  Location: Sawtry Stw,Sawtry,Huntingdon,Cambridgeshire  Authority: Environment Agency, Anglian Region  Catchment Area: Old River Nene / Middle Level  Reference: Awcnf1187  Permit Version: 4  Effective Date: 18th December 2000  Issued Date: 18th December 2000  Revocation Date: 24th March 2003  Discharge Type: Sewage Discharges - Final/Treated Effluent - Water Company  Discharge: Freshwater Stream/River  Environment:  Receiving Water: Monks Lode Old Course River Ne  Status: Modified (Water Resources Act 1991, Schedule 10 as amended by Environment Act 1995)  Positional Accuracy: Located by supplier to within 100m</p>	SE	868	2	518100 282700
<b>Discharge Consents</b>					
6	<p>Operator: Anglian Water Services Ltd.  Property Type: Sewage Disposal Works - Water Company  Location: Sawtry Stw,Sawtry,Huntingdon,Cambridgeshire  Authority: Environment Agency, Anglian Region  Catchment Area: Old River Nene / Middle Level  Reference: Awcnf1187  Permit Version: 5  Effective Date: 25th March 2003  Issued Date: 25th March 2003  Revocation Date: 31st March 2003  Discharge Type: Sewage Discharges - Stw Storm Overflow/Storm Tank - Water Company  Discharge: Freshwater Stream/River  Environment:  Receiving Water: Trib Of Middle Level Catch Dm  Status: Modified (Water Resources Act 1991, Schedule 10 as amended by Environment Act 1995)  Positional Accuracy: Located by supplier to within 10m</p>	SE	900	2	518050 282640
<b>Discharge Consents</b>					
6	<p>Operator: Anglian Water Services Ltd.  Property Type: Sewage Disposal Works - Water Company  Location: Sawtry Stw,Sawtry,Huntingdon,Cambridgeshire  Authority: Environment Agency, Anglian Region  Catchment Area: Old River Nene / Middle Level  Reference: Awcnf1187  Permit Version: 6  Effective Date: 1st April 2003  Issued Date: 25th March 2003  Revocation Date: Not Supplied  Discharge Type: Sewage Discharges - Stw Storm Overflow/Storm Tank - Water Company  Discharge: Freshwater Stream/River  Environment:  Receiving Water: Trib Of Middle Level Catch Dm  Status: Modified (Water Resources Act 1991, Schedule 10 as amended by Environment Act 1995)  Positional Accuracy: Located by supplier to within 10m</p>	SE	900	2	518050 282640

Map ID	Details	Compass Direction	Estimated Distance From Site	Contact	NGR
<b>Discharge Consents</b>					
7	<p>Operator: Trusthouse Forte  Property Type: Not Supplied  Location: The Toll Bar Restaurant Gt North Road (A1 (M)),Sawtry,Cambs.,Pe28 5wx  Authority: Environment Agency, Anglian Region  Catchment Area: Not Supplied  Reference: Pr1lfu264  Permit Version: 1  Effective Date: 10th May 1984  Issued Date: 10th May 1984  Revocation Date: 14th October 1992  Discharge Type: Unknown  Discharge: Onto Land  Environment:  Receiving Water: Land  Status: Pre National Rivers Authority Legislation where issue date &lt; 01/09/1989  Positional: Located by supplier to within 100m  Accuracy:</p>	S	964	2	517600 282500
<b>Discharge Consents</b>					
8	<p>Operator: Kuwait Petroleum (Gb) Ltd  Property Type: Not Supplied  Location: Toll Bar Service Station,Sawtry,Cambs  Authority: Environment Agency, Anglian Region  Catchment Area: Old River Nene / Middle Level  Reference: Pr1nf3464  Permit Version: 2  Effective Date: 12th March 1992  Issued Date: 12th March 1992  Revocation Date: 8th January 1997  Discharge Type: Sewage Discharges - Final/Treated Effluent - Not Water Company  Discharge: Freshwater Stream/River  Environment:  Receiving Water: Trib Of Sawtry I.D.S.  Status: Post National Rivers Authority Legislation where issue date &gt; 31/08/1989  Positional: Located by supplier to within 100m  Accuracy:</p>	S	982	2	517730 282480
<b>Discharge Consents</b>					
8	<p>Operator: Messrs Kamper Services  Property Type: Not Supplied  Location: Toll Bar Service Station,Sawtry,Cambs  Authority: Environment Agency, Anglian Region  Catchment Area: Old River Nene / Middle Level  Reference: Pr1nf3464  Permit Version: 1  Effective Date: 26th October 1988  Issued Date: 26th October 1988  Revocation Date: 11th March 1992  Discharge Type: Sewage Discharges - Final/Treated Effluent - Not Water Company  Discharge: Freshwater Stream/River  Environment:  Receiving Water: Trib Sawtry Internal Drainage  Status: Pre National Rivers Authority Legislation where issue date &lt; 01/09/1989  Positional: Located by supplier to within 10m  Accuracy:</p>	S	982	2	517730 282480
<b>Pollution Incidents to Controlled Waters</b>					
9	<p>Property Type: Water Company Sewage: Foul Sewer  Location: Ely District  Authority: Environment Agency, Anglian Region  Pollutant: Crude Sewage  Note: Not Supplied  Incident Date: 31st August 1995  Incident Reference: 3215  Catchment Area: Not Given  Receiving Water: Groundwater  Cause of Incident: Leaking Underground Pipe  Severity of Incident: Category 3 - Minor Incident  Positional: Located by supplier to within 100m  Accuracy:</p>	S	661	2	517700 282800

Map ID	Details	Compass Direction	Estimated Distance From Site	Contact	NGR
<b>Pollution Incidents to Controlled Waters</b>					
10	<b>Property Type:</b> Not Given <b>Location:</b> Ely District <b>Authority:</b> Environment Agency, Anglian Region <b>Pollutant:</b> Unknown <b>Note:</b> Tributary Of Monks Lode <b>Incident Date:</b> 23rd February 1993 <b>Incident Reference:</b> 2036 <b>Catchment Area:</b> Not Given <b>Receiving Water:</b> Freshwater Stream/River <b>Cause of Incident:</b> Unknown <b>Severity of Incident:</b> Category 3 - Minor Incident <b>Positional Accuracy:</b> Located by supplier to within 100m	SE	825	2	518000 282700
<b>Pollution Incidents to Controlled Waters</b>					
11	<b>Property Type:</b> Not Given <b>Location:</b> Ely District <b>Authority:</b> Environment Agency, Anglian Region <b>Pollutant:</b> Unknown <b>Note:</b> Tributary Of Monks Lode <b>Incident Date:</b> 30th June 1992 <b>Incident Reference:</b> 1729 <b>Catchment Area:</b> Not Given <b>Receiving Water:</b> Freshwater Stream/River <b>Cause of Incident:</b> Unknown <b>Severity of Incident:</b> Category 2 - Significant Incident <b>Positional Accuracy:</b> Located by supplier to within 100m	S	918	2	518000 282600
<b>River Quality</b>					
	<b>Name:</b> Monks Lode <b>GQA Grade:</b> River Quality B <b>Reach:</b> Sawtry Fen ... Higney Grange Railway Br. <b>Estimated Distance of Reach (km):</b> 4 <b>Flow Rate:</b> Flow less than 0.31 cumecs <b>Flow Type:</b> River <b>Year:</b> 2000	E	660	2	518290 283710
<b>River Quality Biology Sampling Points</b>					
12	<b>Name:</b> Monks Lode <b>Reach:</b> Sawtry Fen To Higney Grange Railway Bridge <b>Estimated Distance:</b> 4.00 <b>Positional Accuracy:</b> Located by supplier to within 100m <b>Year:</b> 1990 <b>GQA Grade:</b> River Quality Biology GQA Grade Not Supplied <b>Year:</b> 1995 <b>GQA Grade:</b> River Quality Biology GQA Grade C - Fairly Good <b>Year:</b> 2000 <b>GQA Grade:</b> River Quality Biology GQA Grade B - Good <b>Year:</b> 2002 <b>GQA Grade:</b> River Quality Biology GQA Grade B - Good	NE	805	2	518000 284200
<b>Water Abstractions</b>					
13	<b>Operator:</b> Sawtry Parish Council <b>Licence Number:</b> 6/33/53/*S/0658 <b>Permit Version:</b> 100 <b>Location:</b> Catchwater Drain At Sawtry <b>Authority:</b> Environment Agency, Anglian Region <b>Abstraction:</b> Amenity: Make-Up Or Top Up Water <b>Abstraction Type:</b> Water may be abstracted from a single point <b>Source:</b> Surface <b>Daily Rate (m3):</b> Not Supplied <b>Yearly Rate (m3):</b> Not Supplied <b>Details:</b> Status: Temporary <b>Authorised Start:</b> 01 January <b>Authorised End:</b> 31 March <b>Permit Start Date:</b> 1st January 2000 <b>Permit End Date:</b> Not Supplied <b>Positional Accuracy:</b> Located by supplier to within 10m	NE	77	2	517750 283500

SW

Map ID	Details	Compass Direction	Estimated Distance From Site	Contact	NGR
13	<p><b>Water Abstractions</b></p> <p>Operator: Sawtry Parish Council            Licence Number: 6/33/53/*s/658            Permit Version: Not Supplied            Location: Catchwater Drain,SAWTRY            Authority: Environment Agency, Anglian Region            Abstraction: Fill Etc Reservoir Transfer            Abstraction Type: Not Supplied            Source: Stream            Daily Rate (m3): 55            Yearly Rate (m3): 1680000            Details: Status: Temporary            Authorised Start: Not Supplied            Authorised End: Not Supplied            Permit Start Date: Not Supplied            Permit End Date: Not Supplied            Positional Accuracy: Located by supplier to within 10m</p>	NE	80	2	517750 283500
13	<p><b>Water Abstractions</b></p> <p>Operator: Sawtry Parish Council            Licence Number: 6/33/53/*S/0658            Permit Version: 100            Location: Catchwater Drain At Sawtry            Authority: Environment Agency, Anglian Region            Abstraction: General Agriculture: Spray Irrigation - Storage            Abstraction Type: Water may be abstracted from a single point            Source: Surface            Daily Rate (m3): Not Supplied            Yearly Rate (m3): Not Supplied            Details: Status: Temporary            Authorised Start: 01 January            Authorised End: 31 March            Permit Start Date: 1st January 2000            Permit End Date: Not Supplied            Positional Accuracy: Located by supplier to within 10m</p>	NE	82	2	517760 283500
13	<p><b>Water Abstractions</b></p> <p>Operator: Sawtry Parish Council            Licence Number: 6/33/53/*s/658            Permit Version: Not Supplied            Location: Catchwater Drain At ,SAWTRY,Cambridgeshire            Authority: Environment Agency, Anglian Region            Abstraction: Unspecified            Abstraction Type: Not Supplied            Source: Surface            Daily Rate (m3): 10            Yearly Rate (m3): 600000            Details: Status: Temporary            Authorised Start: Not Supplied            Authorised End: Not Supplied            Permit Start Date: Not Supplied            Permit End Date: Not Supplied            Positional Accuracy: Located by supplier to within 10m</p>	NE	84	2	517760 283500
14	<p><b>Water Abstractions</b></p> <p>Operator: T E Darby &amp; Son            Licence Number: 6/33/53/*S/0210            Permit Version: 100            Location: Drain At Stanch Hill Bridge            Authority: Environment Agency, Anglian Region            Abstraction: General Agriculture: Spray Irrigation - Storage            Abstraction Type: Water may be abstracted from a river or stream reach, or a row of wellpoints            Source: Surface            Daily Rate (m3): Not Supplied            Yearly Rate (m3): Not Supplied            Details: Not Supplied            Authorised Start: 01 November            Authorised End: 31 March            Permit Start Date: 1st July 1979            Permit End Date: Not Supplied            Positional Accuracy: Located by supplier to within 10m</p>	SE	148	2	517750 283330

Map ID	Details	Compass Direction	Estimated Distance From Site	Contact	NGR
15	<p><b>Water Abstractions</b></p> <p>Operator: T E Darby + Sons                      Licence Number: 6/33/53/*s/406                      Permit Version: Not Supplied                      Location: Straight Drove Drain,SAWTRY                      Authority: Environment Agency, Anglian Region                      Abstraction: Spray Irrigation                      Abstraction Type: Not Supplied                      Source: Stream                      Daily Rate (m3): 23                      Yearly Rate (m3): 3665000                      Details: Status: Revoked                      Authorised Start: Not Supplied                      Authorised End: Not Supplied                      Permit Start Date: Not Supplied                      Permit End Date: Not Supplied                      Positional: Located by supplier to within 10m                      Accuracy:</p>	E	471	2	518150 283500
15	<p><b>Water Abstractions</b></p> <p>Operator: T E Darby &amp; Son                      Licence Number: 6/33/53/*S/0610                      Permit Version: 100                      Location: Drain At Sawtry Fen                      Authority: Environment Agency, Anglian Region                      Abstraction: General Agriculture: Spray Irrigation - Direct                      Abstraction Type: Water may be abstracted from a river or stream reach, or a row of wellpoints                      Source: Surface                      Daily Rate (m3): Not Supplied                      Yearly Rate (m3): Not Supplied                      Details: Status: Temporary                      Authorised Start: 01 April                      Authorised End: 30 September                      Permit Start Date: 1st March 1996                      Permit End Date: Not Supplied                      Positional: Located by supplier to within 10m                      Accuracy:</p>	E	491	2	518170 283500
16	<p><b>Water Abstractions</b></p> <p>Operator: T E Darby &amp; Son                      Licence Number: 6/33/53/*S/0210                      Permit Version: 100                      Location: Black Horse Drain                      Authority: Environment Agency, Anglian Region                      Abstraction: General Agriculture: Spray Irrigation - Storage                      Abstraction Type: Water may be abstracted from a river or stream reach, or a row of wellpoints                      Source: Surface                      Daily Rate (m3): Not Supplied                      Yearly Rate (m3): Not Supplied                      Details: Not Supplied                      Authorised Start: 01 November                      Authorised End: 31 March                      Permit Start Date: 1st July 1979                      Permit End Date: Not Supplied                      Positional: Located by supplier to within 10m                      Accuracy:</p>	E	506	2	518150 283650
17	<p><b>Water Abstractions</b></p> <p>Operator: T E Darby &amp; Son                      Licence Number: 6/33/53/*S/0610                      Permit Version: 100                      Location: Drain At Sawtry Fen                      Authority: Environment Agency, Anglian Region                      Abstraction: General Agriculture: Spray Irrigation - Direct                      Abstraction Type: Water may be abstracted from a river or stream reach, or a row of wellpoints                      Source: Surface                      Daily Rate (m3): Not Supplied                      Yearly Rate (m3): Not Supplied                      Details: Status: Temporary                      Authorised Start: 01 April                      Authorised End: 30 September                      Permit Start Date: 1st March 1996                      Permit End Date: Not Supplied                      Positional: Located by supplier to within 10m                      Accuracy:</p>	SE	645	2	518100 282970

SW

SW

SW

SW



Map ID	Details	Compass Direction	Estimated Distance From Site	Contact	NGR
18	<p><b>Water Abstractions</b></p> <p>Operator: T E Darby &amp; Son  Licence Number: 6/33/53/*S/0210  Permit Version: 100  Location: Straight Drove Drain Sawtry  Authority: Environment Agency, Anglian Region  Abstraction: General Agriculture: Spray Irrigation - Storage  Abstraction Type: Water may be abstracted from a river or stream reach, or a row of wellpoints  Source: Surface  Daily Rate (m3): Not Supplied  Yearly Rate (m3): Not Supplied  Details: Not Supplied  Authorised Start: 01 November  Authorised End: 31 March  Permit Start Date: 1st July 1979  Permit End Date: Not Supplied  Positional Accuracy: Located by supplier to within 10m</p>	E	674	2	518350 283540
19	<p><b>Water Abstractions</b></p> <p>Operator: T E Darby &amp; Son  Licence Number: 6/33/53/*S/0210  Permit Version: 100  Location: Red Drove Drain Sawtry  Authority: Environment Agency, Anglian Region  Abstraction: General Agriculture: Spray Irrigation - Storage  Abstraction Type: Water may be abstracted from a river or stream reach, or a row of wellpoints  Source: Surface  Daily Rate (m3): Not Supplied  Yearly Rate (m3): Not Supplied  Details: Not Supplied  Authorised Start: 01 November  Authorised End: 31 March  Permit Start Date: 1st July 1979  Permit End Date: Not Supplied  Positional Accuracy: Located by supplier to within 10m</p>	E	939	2	518570 283160
	<p><b>Water Abstractions</b></p> <p>Operator: T E Darby &amp; Sons  Licence Number: 6/33/53/*s/610  Permit Version: Not Supplied  Location: Drain At, Sawtry Fen  Authority: Environment Agency, Anglian Region  Abstraction: Spray Irrigation  Abstraction Type: Not Supplied  Source: Stream  Daily Rate (m3): 23  Yearly Rate (m3): 3665000  Details: Status: Temporary  Authorised Start: Not Supplied  Authorised End: Not Supplied  Permit Start Date: Not Supplied  Permit End Date: Not Supplied  Positional Accuracy: Located by supplier to within 10m</p>	SE	1068	2	518520 282800
	<p><b>Water Abstractions</b></p> <p>Operator: T E Darby &amp; Son  Licence Number: 6/33/53/*S/0610  Permit Version: 100  Location: Drain At Sawtry Fen  Authority: Environment Agency, Anglian Region  Abstraction: General Agriculture: Spray Irrigation - Direct  Abstraction Type: Water may be abstracted from a river or stream reach, or a row of wellpoints  Source: Surface  Daily Rate (m3): Not Supplied  Yearly Rate (m3): Not Supplied  Details: Status: Temporary  Authorised Start: 01 April  Authorised End: 30 September  Permit Start Date: 1st March 1996  Permit End Date: Not Supplied  Positional Accuracy: Located by supplier to within 10m</p>	SE	1248	2	518700 282740

Map ID	Details	Compass Direction	Estimated Distance From Site	Contact	NGR
	<p><b>Water Abstractions</b></p> <p>Operator: Messrs T E Darby &amp; Sons            Licence Number: 6/33/53/*s/348            Permit Version: Not Supplied            Location: Old Mill Drain,SAWTRY            Authority: Environment Agency, Anglian Region            Abstraction: Spray Irrigation            Abstraction Type: Not Supplied            Source: Stream            Daily Rate (m3): 23            Yearly Rate (m3): 3665800            Details: Status: Revoked            Authorised Start: Not Supplied            Authorised End: Not Supplied            Permit Start Date: Not Supplied            Permit End Date: Not Supplied            Positional: Located by supplier to within 10m            Accuracy:</p>	SW E	1271	2	518900 283100
	<p><b>Water Abstractions</b></p> <p>Operator: T E Darby &amp; Son            Licence Number: 6/33/53/*S/0610            Permit Version: 100            Location: Drain At Sawtry Fen            Authority: Environment Agency, Anglian Region            Abstraction: General Agriculture: Spray Irrigation - Direct            Abstraction Type: Water may be abstracted from a river or stream reach, or a row of wellpoints            Source: Surface            Daily Rate (m3): Not Supplied            Yearly Rate (m3): Not Supplied            Details: Status: Temporary            Authorised Start: 01 April            Authorised End: 30 September            Permit Start Date: 1st March 1996            Permit End Date: Not Supplied            Positional: Located by supplier to within 10m            Accuracy:</p>	SW E	1352	2	518980 283090
	<p><b>Water Abstractions</b></p> <p>Operator: T E Darby + Sons            Licence Number: 6/33/53/*s/406            Permit Version: Not Supplied            Location: Roughs Drain,SAWTRY            Authority: Environment Agency, Anglian Region            Abstraction: Spray Irrigation            Abstraction Type: Not Supplied            Source: Stream            Daily Rate (m3): 23            Yearly Rate (m3): 3665000            Details: Status: Revoked            Authorised Start: Not Supplied            Authorised End: Not Supplied            Permit Start Date: Not Supplied            Permit End Date: Not Supplied            Positional: Located by supplier to within 10m            Accuracy:</p>	SW E	1372	2	518990 283050
	<p><b>Water Abstractions</b></p> <p>Operator: T E Darby + Sons            Licence Number: 6/33/53/*s/406            Permit Version: Not Supplied            Location: Old Mill Drain,SAWTRY            Authority: Environment Agency, Anglian Region            Abstraction: Spray Irrigation            Abstraction Type: Not Supplied            Source: Stream            Daily Rate (m3): 23            Yearly Rate (m3): 3665000            Details: Status: Revoked            Authorised Start: Not Supplied            Authorised End: Not Supplied            Permit Start Date: Not Supplied            Permit End Date: Not Supplied            Positional: Located by supplier to within 10m            Accuracy:</p>	SW E	1374	2	518990 283050

Map ID	Details	Compass Direction	Estimated Distance From Site	Contact	NGR
	<p><b>Water Abstractions</b></p> <p>Operator: T E Darby &amp; Sons            Licence Number: 6/33/53/*s/610            Permit Version: Not Supplied            Location: Drain At,Sawtry Fen            Authority: Environment Agency, Anglian Region            Abstraction: Spray Irrigation            Abstraction Type: Not Supplied            Source: Stream            Daily Rate (m3): 23            Yearly Rate (m3): 3665000            Details: Status: Temporary            Authorised Start: Not Supplied            Authorised End: Not Supplied            Permit Start Date: Not Supplied            Permit End Date: Not Supplied            Positional: Located by supplier to within 10m            Accuracy:</p>	SE	1559	2	519000 282630
	<p><b>Water Abstractions</b></p> <p>Operator: T E Darby &amp; Son            Licence Number: 6/33/53/*S/0610            Permit Version: 100            Location: Drain At Sawtry Fen            Authority: Environment Agency, Anglian Region            Abstraction: General Agriculture: Spray Irrigation - Direct            Abstraction Type: Water may be abstracted from a river or stream reach, or a row of wellpoints            Source: Surface            Daily Rate (m3): Not Supplied            Yearly Rate (m3): Not Supplied            Details: Status: Temporary            Authorised Start: 01 April            Authorised End: 30 September            Permit Start Date: 1st March 1996            Permit End Date: Not Supplied            Positional: Located by supplier to within 10m            Accuracy:</p>	E	1688	2	519280 282920
	<p><b>Water Abstractions</b></p> <p>Operator: T E Darby &amp; Sons            Licence Number: 6/33/53/*s/610            Permit Version: Not Supplied            Location: Drain At,Sawtry Fen            Authority: Environment Agency, Anglian Region            Abstraction: Spray Irrigation            Abstraction Type: Not Supplied            Source: Stream            Daily Rate (m3): 23            Yearly Rate (m3): 3665000            Details: Status: Temporary            Authorised Start: Not Supplied            Authorised End: Not Supplied            Permit Start Date: Not Supplied            Permit End Date: Not Supplied            Positional: Located by supplier to within 10m            Accuracy:</p>	E	1783	2	519380 284000
	<p><b>Water Abstractions</b></p> <p>Operator: Messrs T E Darby &amp; Sons            Licence Number: 6/33/53/*s/348            Permit Version: Not Supplied            Location: Farm Drains And Daykes,SAWTRY            Authority: Environment Agency, Anglian Region            Abstraction: Spray Irrigation            Abstraction Type: Not Supplied            Source: Stream            Daily Rate (m3): 23            Yearly Rate (m3): 3665800            Details: Status: Revoked            Authorised Start: Not Supplied            Authorised End: Not Supplied            Permit Start Date: Not Supplied            Permit End Date: Not Supplied            Positional: Located by supplier to within 10m            Accuracy:</p>	E	1800	2	519400 284000

Map ID	Details	Compass Direction	Estimated Distance From Site	Contact	NGR
	<p><b>Water Abstractions</b></p> <p>Operator: T E Darby + Sons            Licence Number: 6/33/53/*s/406            Permit Version: Not Supplied            Location: Unnamed Drain,SAWTRY FEN            Authority: Environment Agency, Anglian Region            Abstraction: Spray Irrigation            Abstraction Type: Not Supplied            Source: Stream            Daily Rate (m3): 23            Yearly Rate (m3): 3665000            Details: Status: Revoked            Authorised Start: Not Supplied            Authorised End: Not Supplied            Permit Start Date: Not Supplied            Permit End Date: Not Supplied            Positional: Located by supplier to within 10m            Accuracy:</p>	E	1802	2	519400 284000
	<p><b>Water Abstractions</b></p> <p>Operator: T E Darby &amp; Son            Licence Number: 6/33/53/*S/0210            Permit Version: 100            Location: Unnamed Drain - Sawtry Fen            Authority: Environment Agency, Anglian Region            Abstraction: General Agriculture: Spray Irrigation - Storage            Abstraction Type: Water may be abstracted from a river or stream reach, or a row of wellpoints            Source: Surface            Daily Rate (m3): Not Supplied            Yearly Rate (m3): Not Supplied            Details: Not Supplied            Authorised Start: 01 November            Authorised End: 31 March            Permit Start Date: 1st July 1979            Permit End Date: Not Supplied            Positional: Located by supplier to within 10m            Accuracy:</p>	E	1802	2	519400 284000
	<p><b>Water Abstractions</b></p> <p>Operator: Messrs T E Darby &amp; Sons            Licence Number: 6/33/53/*s/348            Permit Version: Not Supplied            Location: Sawtry Main Drain,SAWTRY            Authority: Environment Agency, Anglian Region            Abstraction: Spray Irrigation            Abstraction Type: Not Supplied            Source: Stream            Daily Rate (m3): 23            Yearly Rate (m3): 3665800            Details: Status: Revoked            Authorised Start: Not Supplied            Authorised End: Not Supplied            Permit Start Date: Not Supplied            Permit End Date: Not Supplied            Positional: Located by supplier to within 10m            Accuracy:</p>	E	1805	2	519410 284000
	<p><b>Water Abstractions</b></p> <p>Operator: T E Darby &amp; Son            Licence Number: 6/33/53/*S/0210            Permit Version: 100            Location: Black Horse Drain            Authority: Environment Agency, Anglian Region            Abstraction: General Agriculture: Spray Irrigation - Storage            Abstraction Type: Water may be abstracted from a river or stream reach, or a row of wellpoints            Source: Surface            Daily Rate (m3): Not Supplied            Yearly Rate (m3): Not Supplied            Details: Not Supplied            Authorised Start: 01 November            Authorised End: 31 March            Permit Start Date: 1st July 1979            Permit End Date: Not Supplied            Positional: Located by supplier to within 10m            Accuracy:</p>	E	1808	2	519400 284020

Map ID	Details	Compass Direction	Estimated Distance From Site	Contact	NGR
	<p><b>Water Abstractions</b></p> <p>Operator: T E Darby &amp; Sons            Licence Number: 6/33/53/*s/610            Permit Version: Not Supplied            Location: Drain At,Sawtry Fen            Authority: Environment Agency, Anglian Region            Abstraction: Spray Irrigation            Abstraction Type: Not Supplied            Source: Stream            Daily Rate (m3): 23            Yearly Rate (m3): 3665000            Details: Status: Temporary            Authorised Start: Not Supplied            Authorised End: Not Supplied            Permit Start Date: Not Supplied            Permit End Date: Not Supplied            Positional: Located by supplier to within 10m            Accuracy:</p>	E	1823	2	519470 283810
	<p><b>Water Abstractions</b></p> <p>Operator: T E Darby + Sons            Licence Number: 6/33/53/*s/406            Permit Version: Not Supplied            Location: Straight Drove Drain,SAWTRY            Authority: Environment Agency, Anglian Region            Abstraction: Spray Irrigation            Abstraction Type: Not Supplied            Source: Stream            Daily Rate (m3): 23            Yearly Rate (m3): 3665000            Details: Status: Revoked            Authorised Start: Not Supplied            Authorised End: Not Supplied            Permit Start Date: Not Supplied            Permit End Date: Not Supplied            Positional: Located by supplier to within 10m            Accuracy:</p>	E	1860	2	519500 283850
	<p><b>Water Abstractions</b></p> <p>Operator: T E Darby &amp; Sons            Licence Number: 6/33/53/*s/610            Permit Version: Not Supplied            Location: Drain At,Sawtry Fen            Authority: Environment Agency, Anglian Region            Abstraction: Spray Irrigation            Abstraction Type: Not Supplied            Source: Stream            Daily Rate (m3): 23            Yearly Rate (m3): 3665000            Details: Status: Temporary            Authorised Start: Not Supplied            Authorised End: Not Supplied            Permit Start Date: Not Supplied            Permit End Date: Not Supplied            Positional: Located by supplier to within 10m            Accuracy:</p>	E	1868	2	519540 283640
	<p><b>Water Abstractions</b></p> <p>Operator: T E Darby + Sons            Licence Number: 6/33/53/*s/406            Permit Version: Not Supplied            Location: Roughts Drain,SAWTRY            Authority: Environment Agency, Anglian Region            Abstraction: Spray Irrigation            Abstraction Type: Not Supplied            Source: Stream            Daily Rate (m3): 23            Yearly Rate (m3): 3665000            Details: Status: Revoked            Authorised Start: Not Supplied            Authorised End: Not Supplied            Permit Start Date: Not Supplied            Permit End Date: Not Supplied            Positional: Located by supplier to within 10m            Accuracy:</p>	E	1879	2	519550 283650

Map ID	Details	Compass Direction	Estimated Distance From Site	Contact	NGR
<b>Groundwater Vulnerability</b>					
Geological Classification:	Non Aquifer (Negligibly permeable) - Formations which are generally regarded as containing insignificant quantities of groundwater. However, groundwater flow through such rocks, although imperceptible, does take place and needs to be considered in assessing the risk associated with persistent pollutants	-	0	2	517680 283460
Soil Classification:	Not classified				
Map Sheet:	Sheet 24 North Northamptonshire				
Scale:	1:100,000				
<b>Drift Deposits</b>					
Description	None	-	-	-	-
<b>Fluvial Indicative Floodplains</b>					
Type:	Fluvial Indicative Flood Zone	-	0	2	517680 283460
Source:	Environment Agency, Head Office				
<b>Tidal Indicative Floodplains</b>					
Description	None	-	-	-	-
<b>River Flood Data (Scotland)</b>					
Description	None	-	-	-	-